



www.militaryheritagetourism.info

  [militaryheritagetourism](https://www.facebook.com/militaryheritagetourism)

Interreg



Co-funded by
the European Union

Latvia – Lithuania

Project LL-00052 "Extending the Baltic military heritage tourism product in Lithuania and South Latvia" (Military Heritage II) is being implemented with the support of the European Union Interreg VI-A Latvia-Lithuania Programme 2021-2027.

This publication has been produced with the financial support of the European Union. Its contents are the sole responsibility of the Military Heritage II project partners and do not necessarily reflect the views of the European Union.



**MILITARY
HERITAGE
TOURISM**

Strong yesterday - free today!



Photo: Madona
museum of regional
history and arts



BALTIC

LITHUANIA LATVIA ESTONIA

1914 - 2024

TRAVEL MAP




Photo: Žemaitija STD archive



When travelling in Latvia, Estonia and Lithuania, we invite you to visit military heritage sites that bear evidence of the period from the outbreak of the First World War in 1914 and establishment of all three countries' independence in 1918 to the present day. These include museums, fortresses, military equipment, trails, bunkers, battle sites, military towns, infrastructure, and memorial sites.

For more information, see the Military Heritage Guide and

www.militaryheritagetourism.info

The following information is provided for each military heritage site:

- Description
- Historical and contemporary photos
- Related historical periods and events in the timeline
- Related historical topics
- Memorial stories
- Websites, social media contacts
- GPS coordinates
- Indication on the map
- Address and contact information

The offer may include not only site visits but also guided tours, hikes and journeys to sites of military activity, stories and meals around the campfire, overnight stays in a partisan bunker and other experiences. You are advised to check the opening hours and services available at each location in advance.

Routes for visits to military heritage sites have been developed, where the type of travel, the schedule of the route by day, the choice of military heritage sites, accommodation and catering facilities have been indicated.



PERIODS OF HISTORY

- World War I
1914-1918
- Wars of Independence
1918-1920
- Independence of the Baltic States
1920-1940
- World War II
1939-1945
- National Partisan Movement - Forest Brothers
1944-1957
- Soviet Occupation and the Cold War
1945-1991
- Restored Independence
from 1991

When travelling using this map, you can explore the historically most important and interesting military heritage sites in Latvia, Estonia and Lithuania that bear evidence of the period from the outbreak of the First World War in 1914 and the establishment of all three countries' independence in 1918 to the present day.



WHAT IS INCLUDED ON THE MAP, AND HOW TO PLAN YOUR TRIP

The map features **240 military heritage sites**: former military bases, coastguard structures, partisan bunkers, battle sites, museums, collections, exhibitions, monuments and memorial sites. The period of history that each site represents, as well as the title, address and contact information, are indicated. Several outdoor sites, such as battle and memorial sites and former military buildings, do not have an address or phone number which are therefore not listed. GPS coordinates have been indicated for all sites.

While planning a trip or during the journey, the website **www.militaryheritagetourism.info**

will be useful for receiving more information on each place – historical descriptions, stories, historical and contemporary photos, tourist services and travel route suggestions. History enthusiasts will also find information on several less-known and less visited but historically significant military heritage sites in Latvia, Estonia and Lithuania.

When planning your trip, it is recommended to find out practical information, for instance, opening hours and services available in advance. A pass may be required to visit the Eastern Border Area. Guided tours or information stands may be available for military heritage sites that can be visited outdoors at any time.



<div><div><div><div><div><div></div></div></div><div><div><div></div><div></div></div></div><div><div><div></div><div></div></div></div><div><div><div></div></div></div></div></div></div> <div>Estonia</div>		
1	<div><div><div><div><div></div><div>Hara Harbor and Submarine base</div></div></div></div></div>	Hara sadam, Kuusalu vald, Harju maakond, Eesti T. +372 56900433, GPS: 59.5869, 25.61225
2	<div><div><div><div><div></div><div>Aegna Island</div></div></div></div></div>	Aegna saar, Tallinn, Eesti GPS: 59.58346, 24.75809
3	<div><div><div><div><div></div><div>Naissaar</div></div></div></div></div>	Naissaar, Harju maakond, Eesti GPS: 59.56308, 24.91869
4	<div><div><div><div><div></div><div>Estonian War Museum – General Laidoner Museum</div></div></div></div></div>	Mõisa tee 1, Viimsi, Viimsi vald, Harju maakond, Eesti T. +372 62174110, GPS: 59.50148, 24.83448
5	<div><div><div><div><div></div><div>Estonia's Victims of Communism Memorial</div></div></div></div></div>	Maarjamae, Tallinn, Eesti GPS: 59.45683, 24.81288
6	<div><div><div><div><div></div><div>Seaplane Harbour</div></div></div></div></div>	Vesilennukid 6, Tallinn, Eesti T. +372 6200545, GPS: 59.45181, 24.73836
7	<div><div><div><div><div></div><div>Patarei Naval Fortress</div></div></div></div></div>	Kalaranna 28, Tallinn, Eesti T. +372 6645039, GPS: 59.45074, 24.74200
8	<div><div><div><div><div></div><div>KGB Prison Cells</div></div></div></div></div>	Pagan 1, Tallinn, Eesti T. +372 6680250, GPS: 59.44068, 24.74739
9	<div><div><div><div><div></div><div>War of Independence Victory Column</div></div></div></div></div>	Vabaduse väljak, Tallinn, Eesti GPS: 59.42402, 24.74301
10	<div><div><div><div><div></div><div>Vabamu Museum of Occupations and Freedom</div></div></div></div></div>	Toompea 8b, Tallinn, Eesti T. +372 6480250, GPS: 59.43268, 24.73965
11	<div><div><div><div><div></div><div>Defence Forces Cemetery</div></div></div></div></div>	Filtri tee 14, Tallinn, Eesti GPS: 59.42116, 24.76531
12	<div><div><div><div><div></div><div>Vaivara Sinimägede Museum and Battlefield Memorial</div></div></div></div></div>	Roheline 190, Sinimäe, Ida-Viru maakond, Eesti GPS: 59.3729, 27.8739
13	<div><div><div><div><div></div><div>Paldiski – Former Closed Soviet town</div></div></div></div></div>	Paldiski, Harju maakond, Eesti GPS: 59.35000, 24.05000
14	<div><div><div><div><div></div><div>Klooga Concentration Camp and Holocaust Memorial</div></div></div></div></div>	Klooga alevik, Lääne-Harju vald, Harju maakond, Eesti GPS: 59.32889, 24.21803
15	<div><div><div><div><div></div><div>Osmussaar</div></div></div></div></div>	Osmussaar, Lääne-Nigula vald, Lääne maakond, Eesti GPS: 59.29378, 23.97024
16	<div><div><div><div><div></div><div>Kadila and Rohu Missile Bases</div></div></div></div></div>	Raeküla, Viinni vald, Lääne-Viru maakond, Eesti / Aivispea, Väike-Maarja vald, Lääne-Viru maakond, Eesti GPS: 59.18781, 26.34627
17	<div><div><div><div><div></div><div>Tahkuna Coastal Batteries and Lighthouse</div></div></div></div></div>	Tahkuna küla, Hiiumaa vald, Hiiuma maakond, Eesti GPS: 59.09147, 22.58622
18	<div><div><div><div><div></div><div>Hiiumaa Military Museum</div></div></div></div></div>	Tahkuna küla, Hiiumaa vald, Hiiuma maakond, Eesti T. +372 53479819, GPS: 59.07703, 22.59470
19	<div><div><div><div><div></div><div>Memorial to the People of Hiiumaa Who Fell During World War II</div></div></div></div></div>	Pisti 2b, Kärdla, Hiiumaa vald, Hiiuma maakond, Eesti GPS: 59.00237, 22.75209
20	<div><div><div><div><div></div><div>Vormsi War of Independence Monument</div></div></div></div></div>	Hulto küla, Vormsi saar, Lääne maakond, Eesti GPS: 58.99940, 23.23220
21	<div><div><div><div><div></div><div>Memorial to People Deported from Western Estonia</div></div></div></div></div>	Jaama 7, Risti alevik, Lääne-Nigula vald, Lääne maakond, Eesti GPS: 58.99757, 24.04937
22	<div><div><div><div><div></div><div>Memorial to the Avinurme Battle</div></div></div></div></div>	Avinurme kalmistu, Avinurme, Mustvee vald, Jõgeva maakond, Eesti GPS: 58.97934, 26.86293
23	<div><div><div><div><div></div><div>Railway and Communications Museum in Haapsalu</div></div></div></div></div>	Raudtee 2, Haapsalu, Lääne maakond, Eesti T. +372 4734574, GPS: 58.93814, 23.53223
24	<div><div><div><div><div></div><div>Coastal Battery No 42, Radar Station and Lighthouse at Ristna</div></div></div></div></div>	Kalana küla, Hiiumaa vald, Hiiuma maakond, Eesti GPS: 58.92758, 22.05109
25	<div><div><div><div><div></div><div>Orjaku Military Harbour</div></div></div></div></div>	Orjaku küla, Hiiumaa vald, Hiiuma maakond, Eesti GPS: 58.78925, 22.77245
26	<div><div><div><div><div></div><div>Põrgupõhja Forest Brothers' Bunker</div></div></div></div></div>	Tiduvere küla, Märjamaa vald, Rapla maakond, Eesti GPS: 58.78605, 24.33982
27	<div><div><div><div><div></div><div>Memorial for the Great Escape in Pärnu</div></div></div></div></div>	Puise küla, Haapsalu, Lääne maakond, Eesti GPS: 58.77168, 23.45769
28	<div><div><div><div><div></div><div>Jõgeva Military Museum</div></div></div></div></div>	Tallinna maantee 17b, Jõgeva, Jõgeva maakond, Eesti GPS: 58.74109, 26.36289
29	<div><div><div><div><div></div><div>130-mm Coastal Battery No 44 at Tohvi (Hindu)</div></div></div></div></div>	Tohvi küla, Hiiumaa vald, Hiiuma maakond, Eesti GPS: 58.71124, 22.48773
30	<div><div><div><div><div></div><div>120-mm Coastal Battery No 34 at Hindu (Sõru)</div></div></div></div></div>	Hindu küla, Hiiumaa vald, Hiiuma maakond, Eesti GPS: 58.70264, 22.49437
31	<div><div><div><div><div></div><div>WWI Defense Ditches at Väike Väin Strait</div></div></div></div></div>	Linnuse küla, Muhu saar, Saare maakond, Eesti GPS: 58.58151, 23.16504
32	<div><div><div><div><div></div><div>An Exhibition-Installation about the Landing That Did Not Take Place</div></div></div></div></div>	Virtsu sadam, Pärnumaa, Eesti GPS: 58.57200, 23.51120
33	<div><div><div><div><div></div><div>Panga Military Trail</div></div></div></div></div>	Panga küla, Saaremaa vald, Saare maakond, Eesti GPS: 58.56992, 22.29038
34	<div><div><div><div><div></div><div>Military Equipment Museum of Saaremaa</div></div></div></div></div>	Laadamee, Põrgupõhja küla, Saaremaa vald, Saare maakond, Eesti T. +372 56493493, GPS: 58.54682, 23.07522
35	<div><div><div><div><div></div><div>Museum-room of the Finnish Boys</div></div></div></div></div>	Saadjärve 22, Aksi alevik, Tartu vald, Tartu maakond, Eesti GPS: 58.52573, 26.47629
36	<div><div><div><div><div></div><div>Estonian Museum Railway in Lavassaare</div></div></div></div></div>	Ullejõe 1, Lavassaare alev, Pärnu, Pärnu maakond, Eesti T. +372 5272584, GPS: 58.52087, 24.35050
37	<div><div><div><div><div></div><div>Undva Naval Radio Communication Center</div></div></div></div></div>	Undva küla, Saaremaa vald, Saare maakond, Eesti GPS: 58.51516, 21.92176
38	<div><div><div><div><div></div><div>Raadi Military Airfield</div></div></div></div></div>	Raadi, Tartu, Tartu county, Eesti GPS: 58.40033, 26.76656
39	<div><div><div><div><div></div><div>Monument to Proclaiming the Independence of the Republic of Estonia</div></div></div></div></div>	Aia 2, Pärnu, Pärnu maakond, Eesti GPS: 58.38511, 24.50529
40	<div><div><div><div><div></div><div>War of Independence Monument in Pärnu</div></div></div></div></div>	Alevi kalmistu, Pärnu, Pärnu maakond, Eesti GPS: 58.37489, 24.54039
41	<div><div><div><div><div></div><div>Museum of the Estonian Military Academy</div></div></div></div></div>	Riia 12, Tartu, Tartu maakond, Eesti T. +372 56947064, GPS: 58.37363, 26.72200
42	<div><div><div><div><div></div><div>KGB Cells Museum</div></div></div></div></div>	Riia 15b, Tartu, Tartu maakond, Eesti T. +372 7461717, GPS: 58.37326, 26.71997
43	<div><div><div><div><div></div><div>Museum of Viljandi</div></div></div></div></div>	Johan Laidoneri plats 10, Viljandi, Viljandi maakond, Eesti GPS: 58.36335, 25.59964
44	<div><div><div><div><div></div><div>Monument of General Johan Laidoner</div></div></div></div></div>	Viljandi linnuallväljak, Viljandi, Viljandi maakond, Eesti GPS: 58.36187, 25.59430
45	<div><div><div><div><div></div><div>Tartu Anti-Tank Line – Jalaka Line</div></div></div></div></div>	Räni alevik, Kambja vald, Tartu maakond, Eesti GPS: 58.34583, 26.66296
46	<div><div><div><div><div></div><div>Place of Birth of General Johan Laidoner</div></div></div></div></div>	Vardja küla, Viljandi vald, Viljandi maakond, Eesti GPS: 58.34579, 25.62618
47	<div><div><div><div><div></div><div>Estonian Aviation Museum</div></div></div></div></div>	Vesikorg, Lange küla, Keista vald, Tartu maakond, Eesti T. +372 6026712, GPS: 58.28884, 26.76456
48	<div><div><div><div><div></div><div>Saaremaa Museum</div></div></div></div></div>	Lossihoovi 1, Kuressaare, Saaremaa vald, Saare maakond, Eesti T. +372 4554443, GPS: 58.24713, 22.47941
49	<div><div><div><div><div></div><div>Lõpe-Kaimri Anti-Tank Line</div></div></div></div></div>	Lõu küla, Saaremaa vald, Saare maakond, Eesti GPS: 58.07007, 23.17366
50	<div><div><div><div><div></div><div>War of Independence Monument for Petserimaa</div></div></div></div></div>	Värskla, Setomaa vald, Võru maakond, Eesti GPS: 57.95731, 27.63259
51	<div><div><div><div><div></div><div>Värskla Visitor Centre and Northern Camp</div></div></div></div></div>	Pikk 29, Värskla, Setomaa vald, Võru maakond, Eesti T. +372 5054673, GPS: 57.94832, 27.64480
52	<div><div><div><div><div></div><div>Maantee Military Base</div></div></div></div></div>	Maantee küla, Saaremaa vald, Saare maakond, Eesti GPS: 57.93536, 22.06915
53	<div><div><div><div><div></div><div>Stebel Coastal Battery No 315, Command Post</div></div></div></div></div>	Saäre küla, Saaremaa vald, Saare maakond, Eesti GPS: 57.93131, 22.02017
54	<div><div><div><div><div></div><div>Coastal Battery No 43 at Sõrve Säär</div></div></div></div></div>	Saäre küla, Saaremaa vald, Saare maakond, Eesti GPS: 57.91837, 22.05674
55	<div><div><div><div><div></div><div>Sõrve Military Museum</div></div></div></div></div>	Saäre küla, Saaremaa vald, Saare maakond, Eesti GPS: 57.91762, 22.05807
56	<div><div><div><div><div></div><div>Saaste Museum</div></div></div></div></div>	Museumi, Samarinna küla, Setomaa vald, Võru maakond, Eesti T. +372 5054673, GPS: 57.88591, 27.80426
57	<div><div><div><div><div></div><div>Defence Line "Walk"</div></div></div></div></div>	Sangaste metskond 81, Võlga vald, Valga maakond, Eesti GPS: 57.86300, 26.11436

58	<div><div><div><div><div></div><div>Vana-Võrmana Museum</div></div></div></div></div>	Katariina 11, Võru, Võru maakond, Eesti T. +371 7824799, GPS: 57.84478, 26.99206
59	<div><div><div><div><div></div><div>Monument of Paju Battlefield</div></div></div></div></div>	Paju küla, Valga vald, Valga maakond, Eesti GPS: 57.82740, 26.11361
60	<div><div><div><div><div></div><div>Ruhnu Lighthouse</div></div></div></div></div>	Ruhnu saar, Saare maakond, Eesti T. +371 58031459, GPS: 57.80137, 23.26007
61	<div><div><div><div><div></div><div>Valga Military Museum-Theme Park</div></div></div></div></div>	Pikk 16a, Valga, Valga maakond, Eesti T. +372 7671127, GPS: 57.78155, 26.05419
62	<div><div><div><div><div></div><div>Memorial for Forest Brothers at Vastseliina</div></div></div></div></div>	Vastseliina kalmistu, Vastseliina, Võru maakond GPS: 57.73494, 27.28314
63	<div><div><div><div><div></div><div>Metsavenna Farm in Võrumaa</div></div></div></div></div>	Vastse-Roosa küla, Rõuge vald, Võru maakond, Eesti T. +372 5230850, GPS: 57.57011, 26.66083
<div><div><div><div><div></div></div></div><div>Latvia</div></div></div>		
64	<div><div><div><div><div></div><div>Monument "Tālavas taurētājs" ("The Bugler of Tālava")</div></div></div></div></div>	Centra laukums, Rūjiena, Latvia T. +371 26381413, GPS: 57.89726, 25.32574
65	<div><div><div><div><div></div><div>Underground Military Bunkers in Valka</div></div></div></div></div>	Tālavas iela 23, Valka, Latvia T. +371 26496945, GPS: 57.77584, 26.01639
66	<div><div><div><div><div></div><div>Exhibition "Valka - the Cradle of Latvia's Independence"</div></div></div></div></div>	Rīgas iela 64, Valka, Latvia T. +371 64722198, T. +371 76834, 26.00584
67	<div><div><div><div><div></div><div>Ventspils International Radio Astronomy Centre</div></div></div></div></div>	Irbeņe, Anceš pag., Ventspils nov., Latvia T. +371 29230818, GPS: 57.55582, 21.86136
68	<div><div><div><div><div></div><div>Collection of Soviet Military Vehicles</div></div></div></div></div>	"Pūpoli", Dundagas pag., Talsu nov., Latvia T. +371 29179700, GPS: 57.51677, 23.35867
69	<div><div><div><div><div></div><div>Memorial Sites of the Battles of Cēsis (A, B, C, D, E, F, G, H)</div></div></div></div></div>	
69A	<div><div><div><div><div></div><div>In Cēsis – Victory Monument to Latvians and Estonians Fallen in the Battles of Cēsis;</div></div></div></div></div>	Vienības laukums, Cēsis, Latvia T. +371 28318318, GPS: 57.31317, 25.27485
69B	<div><div><div><div><div></div><div>In Cēsis – Monument to the Soldiers of the Student Company Fallen in the Battles of Cēsis;</div></div></div></div></div>	Palasta un Bērzaimes ielu krustojums, Cēsis, Latvia GPS: 57.31201, 25.26574
69C	<div><div><div><div><div></div><div>In the vicinity of Cēsis – Recreation Place "Meža kaujas", the Main Venues of the Cēsis Battles near the Amata Bridge;</div></div></div></div></div>	"Amatas", Drabešu pag., Cēsu nov., Latvia T. +371 26593477, GPS: 57.21184, 25.25228
69D	<div><div><div><div><div></div><div>In Liepa – Monument to the Soldiers Fallen in the Battles of Cēsis;</div></div></div></div></div>	Rūpnicas iela, Liepa, Liepas pag., Cēsu nov., Latvia GPS: 57.38417, 25.42665
69E	<div><div><div><div><div></div><div>In Skangāli – Memorial Stone to the Participants of the Battles of Cēsis and Kalevaste Malev Battalion Fighters;</div></div></div></div></div>	"Skangali muiza", Liepas pag., Cēsu nov., Latvia T. +371 2939941, 25.49496
69F	<div><div><div><div><div></div><div>In Priekule Parish – Memorial Stone to the Soldiers Fallen in the Battles of Cēsis at the Railway Bridge Across the River Rauna;</div></div></div></div></div>	Priekulu pag., Cēsu nov., Latvia GPS: 57.36308, 25.37394
69G	<div><div><div><div><div></div><div>In Plācis – Monument to the Operators of Northern Latvia and the Fallen in the Battles of Cēsis;</div></div></div></div></div>	Plācis, Straupes pag., Cēsu nov., Latvia GPS: 57.36355, 24.98075
69H	<div><div><div><div><div></div><div>In Limbaži – Memorial Site for the Fallen Soldiers and First Lieutenant Vilis Gelbe.</div></div></div></div></div>	Lībiešu iela 2, Limbaži, Latvia T. +371 28359057, GPS: 57.31559, 24.71521
70	<div><div><div><div><div></div><div>Monument to the Soldiers of the 7th Sigulda Infantry Regiment</div></div></div></div></div>	Pleskavas iela 2, Aukušes pag., Sigulda nov., Latvia T. +371 29130280, GPS: 57.42409, 27.07647
71	<div><div><div><div><div></div><div>Mazbānītes Railway, Ventspils Seaside Open-Air Museum</div></div></div></div></div>	Rīnka iela 2, Ventspils, Latvia T. +371 63624467, GPS: 57.38545, 21.53341
72	<div><div><div><div><div></div><div>Fire Control Tower of the Ventspils 46th Coastal Defence Battery</div></div></div></div></div>	Saulrieta iela, Ventspils, Latvia T. +371 2937789, 21.52664
73	<div><div><div><div><div></div><div>Missile Base of the Soviet Army in Zeltiņi</div></div></div></div></div>	"Medrukalni", Zeltiņu pag., Aukušes nov., Latvia T. +371 29497284, GPS: 57.35350, 26.74334
74	<div><div><div><div><div></div><div>Historic Exhibition "Burning Conscience"</div></div></div></div></div>	Pīlis iela 12, Cēsis, Latvia T. +371 26.576111, GPS: 57.31346, 25.27255
75	<div><div><div><div><div></div><div>Exhibitions of the Cēsis History and Art Museum in the New Castle</div></div></div></div></div>	Pīlis laukums 9, Cēsis, Latvia T. +371 64.121815, GPS: 57.31322, 25.27153
76	<div><div><div><div><div></div><div>Rubenis Battalion Museum</div></div></div></div></div>	"Sīmaldi", Ugāle, Ugāles pag., Ventspils nov., Latvia T. +371 26559172, GPS: 57.26365, 22.04777
77	<div><div><div><div><div></div><div>Rubenis Battalion Bunker and Combat Sites</div></div></div></div></div>	Pie bij. Iliziku mājām, Ūsmas pag., Ventspils nov., Latvia GPS: 57.26323, 22.19062
78	<div><div><div><div><div></div><div>Secret Soviet Bunker in Ligatne</div></div></div></div></div>	"Skalupes", Ligatnes pag., Cēsu nov., Latvia T. +371 26467747, GPS: 57.25561, 25.06908
79	<div><div><div><div><div></div><div>Bicycle Museum in Saulkrasti</div></div></div></div></div>	Rīgas iela 44a, Saulkrasti, Latvia T. +371 29276832, GPS: 57.22492, 24.40110
80	<div><div><div><div><div></div><div>"Mežabrālī" – National Partisan Bunker</div></div></div></div></div>	"Amadas", Drabešu pag., Cēsu nov., Latvia T. +371 29350059, GPS: 57.22240, 25.25352
81	<div><div><div><div><div></div><div>Private Exhibition "Abrene Rooms"</div></div></div></div></div>	Tautas iela 1, Vīlaka, Balvu nov., Latvia T. +371 26446147, GPS: 57.18402, 27.67327
82	<div><div><div><div><div></div><div>Gulbene Railway Station</div></div></div></div></div>	Dzelzceļa iela 8, Gulbene, Latvia T. +371 26557582, GPS: 57.18277, 26.76641
83	<div><div><div><div><div></div><div>Latvian Army Summer Camp Site in Līdene</div></div></div></div></div>	Līdenes pag., Gulbenes nov., Latvia T. +371 26557582, GPS: 57.16324, 27.02210
84	<div><div><div><div><div></div><div>National Partisan Headquarters in the Nature Reserve "Stompaki Swamp"</div></div></div></div></div>	Stompaku purvs, Susāju pag., Balvu nov., Latvia T. +371 26384859, GPS: 57.14338, 27.52029
85	<div><div><div><div><div></div><div>Exhibition "Northern Latgale in the Fight for Freedom" at the Balvi Regional Museum</div></div></div></div></div>	Brīvības iela 46, Balvi, Latvia T. +371 64521430, GPS: 57.13110, 27.25725
86	<div><div><div><div><div></div><div>Mežgarciems – Open-Air Exhibition of Soviet Military Town</div></div></div></div></div>	Mežgarciems, Carnikavas pag., Adužu nov., Latvia T. +371 29324285, GPS: 57.10306, 24.23562
87	<div><div><div><div><div></div><div>Museum of Battles in More</div></div></div></div></div>	"Kalna Kanēni", Mores pag., Siguldas nov., Latvia T. +371 26695694, GPS: 57.07961, 25.06155
88	<div><div><div><div><div></div><div>Mangalsala Fortifications</div></div></div></div></div>	Mangalsalas iela 5, Rīga, Latvia T. +371 24298327, GPS: 57.06682, 24.06284
89	<div><div><div><div><div></div><div>Museum of the National Resistance Movement in Renda</div></div></div></div></div>	"Viesturi", Rendas pag., Kuldīgas nov., Latvia T. +371 26559172, GPS: 57.04891, 22.30201
90	<div><div><div><div><div></div><div>Daugavgrīva Fortress</div></div></div></div></div>	Birzes iela 2, Rīga, Latvia T. +371 28340051, GPS: 57.04363, 24.04223
91	<div><div><div><div><div></div><div>Piebalga Local History Exhibition in Ineši</div></div></div></div></div>	"Pīls", Ineši, Cēsu nov., Latvia T. +371 22407218, GPS: 57.01970, 25.83020
92	<div><div><div><div><div></div><div>Latvian War of Independence Memorial at Bumbu Hill</div></div></div></div></div>	Apakšgrīva iela, Rīga, Latvia T. +371 67415710, GPS: 57.00455, 24.02171
93	<div><div><div><div><div></div><div>Brothers' Cemetery in Riga</div></div></div></div></div>	Aizsaules iela 1B, Rīga, Latvia GPS: 56.98542, 24.14738
94	<div><div><div><div><div></div><div>Spilve Airport</div></div></div></div></div>	Daugavgrīvas iela 140, Rīga, Latvia T. +371 29407095, GPS: 56.97595, 24.07255
95	<div><div><div><div><div></div><div>Monument to the Battle against Bermon's Army at Sudrūkainis</div></div></div></div></div>	Slokas iela 161, Rīga, Latvia GPS: 56.96090, 24.03240
96	<div><div><div><div><div></div><div>"Corner House" – former USSR KGB Building</div></div></div></div></div>	Brīvības iela 61, Rīga, Latvia T. +371 66154276, GPS: 56.95815, 24.12440
97	<div><div><div><div><div></div><div>Žanis Lipke Memorial</div></div></div></div></div>	Mazais Balasta dambis 9, Rīga, Latvia T. +371 67202539, GPS: 56.95401, 24.08449
98	<div><div><div><div><div></div><div>Freedom Monument in Riga</div></div></div></div></div>	Brīvības laukums, Rīga, Latvia GPS: 56.95143, 24.11338
99	<div><div><div><div><div></div><div>Latvian War Museum</div></div></div></div></div>	Smiļķu iela 20, Rīga, Latvia T. +371 67228147, GPS: 56.95129, 24.10857
100	<div><div><div><div><div></div><div>1991 Barricades Museum</div></div></div></div></div>	Kārmu iela 3, Rīga, Latvia T. +371 67213525, GPS: 56.94856, 24.10596

101	Museum of the Occupation of Latvia	Latviešu Strēlnieku laukums 1, Rīga, Latvija GPS: 56.94495, 24.10640
102	Aviation Museum "Sky-Zoo"	"Jūrmala Airport", Smārdes pag., Tukuma nov., Latvija T. +371 20202165 GPS: 56.94275, 23.21975
103	Riga Ghetto and Latvian Holocaust Museum	Maskavas iela 14A, Rīga, Latvija T. +371 67791784 GPS: 56.94172, 24.11842
104	Riga Aviation Museum	Skultes iela 35, Skulte, Mārupes nov., Latvija T. +371 26642707 GPS: 56.91903, 23.95931
105	Bronislava Martuževa Museum	"Dārzini 1", Indrānu pag., Madonas nov., Latvija T. +371 29337282 GPS: 56.91805, 26.72854
106	Latvian Rifleman's Dugouts and Trenches in Tīreļi	Tīreļi, Tīreļi 1, Babītes pag., Mārupes nov., Latvija T. +371 29128731 GPS: 56.88054, 23.74459
107	Salaspils Memorial	Salaspils memoriāls, Salaspils nov., Latvija T. +371 67216367 GPS: 56.87292, 24.30264
108	Cultural Heritage Centre "Tīnūži Manor"	"Kraujas", Tīnūži, Tīnūžu pag., Ogru nov., Latvija T. +371 26669402 GPS: 56.86830, 56.47001
109	Ložmetējkālns (Machine Gun Hill) in Tīrelpurvis Bog	Ložmetējkālna ceļš, Valgundes pag., Jelgavas nov., Latvija GPS: 56.866208, 23.660509
110	Museum of the Courland Pocket in Zante	Skolas iela 8a, Zante, Zantes pag., Tukuma nov., Latvija T. +371 29442311 GPS: 56.83592, 22.73549
111	Death Island	Daugmāles pag., Kēkavas nov., Latvija T. +371 27017333 GPS: 56.83462, 24.44210
112	Christmas Battle Museum	"Mangali", Valgundes pag., Jelgavas nov., Latvija T. +371 28349259, +371 67278147 GPS: 56.83013, 23.70188
113	Memorial to Colonel O. Kalpakis at Visagala Cemetery	Visagala kapi, Indrānu pag., Madonas nov., Latvija T. +371 26476962 GPS: 56.80425, 26.56909
114	Olaine Museum of History and Art	Jelgavas iela 9-37, Olaine, Latvija T. +371 22057649 GPS: 56.79039, 23.93678
115	Colonel O. Kalpakis Museum at his Birthplace "Liepsalas"	"Liepsalas", Ūsupes pag., Madonas nov., Latvija T. +371 26476962 GPS: 56.78771, 26.42358
116	World War II Bunkers in Malnava and Hitler's Visit to the Headquarters of the German Army Group North	Kļavu iela 17, Malnava, Malnavas pag., Ludzas nov., Latvija T. +371 2200981 GPS: 56.77708, 27.72307
117	Lestene Brothers' Cemetery	Lestene, Lestenes pag., Tukuma nov., Latvija T. +371 26247095 GPS: 56.77271, 23.13763
118	Partisan Dugout Shelter of Veseta and "White Cross" Memorial Site	Vesetas palienes purvs, Vietlava, Aizkraukles nov., Latvija T. +371 22000981 GPS: 56.702798, 23.812592
119	Memorial Wagon of Soviet Deportations at Skrudna Train Station	Stacijas iela 2, Skrudna, Latvija T. +371 29334403 GPS: 56.48046, 22.01286
120	Colonel O. Kalpakis Memorial Site "Airlites"	"Airlites", Zīru pag., Saldus nov., Latvija T. +371 22017465 GPS: 56.47845, 22.15532
121	The Tower of Jelgava Holy Trinity Church	Akadēmijas iela 1, Jelgava, Latvija T. +371 63005447 GPS: 56.65243, 23.72888
122	Jelgava History and Art Museum of G. Eliass	Akadēmijas iela 10, Jelgava, Latvija T. +371 63023383 GPS: 56.64989, 23.72876
123	Monument to the Liberators of Jelgava "Lāčplisēis"	Stacijas parks, Jelgava, Latvija GPS: 56.64139, 23.71303
124	A Memorial Dedicated to Siberian Mothers in the "Garden of Destiny"	Draugu aleja, Kņeknes pag., Aizkraukles nov., Latvija T. +371 25495544 GPS: 56.63447, 25.43776
125	Exhibition "Latvian Army in Pļaviņas in the 20th Century"	Odzienas iela 2A, Pļaviņas, Aizkraukles nov., Latvija T. +371 28442692 GPS: 56.61447, 25.72064
126	"Soviet Years" Exhibition at Aizkraukle Museum of History and Art	Kalna iela 20, Aizkraukles pag., Aizkraukles nov., Latvija T. +371 65123351 GPS: 56.61500, 25.22470
127	German War Cemetery at Saldus	Terpi, Novadnieku pag., Saldus nov., Latvija T. +371 29232786 GPS: 56.61768, 22.45950
128	Repository of Historical Evidence in Līdumnieki	Tautas iela 2, Līdumnieki, Aizkraukles nov., Latvija T. +371 22009819 GPS: 56.59363, 27.99014
129	Freedom Monument in Iecava	Iecavas parks, Iecava, Bauskas nov., Latvija T. +371 27744684 GPS: 56.59318, 24.19989
130	Monument to the Defenders of Jelgava	Vīces iela 6, Svēte, Svētes pag., Jelgavas nov., Latvija GPS: 56.59230, 23.67837
131	Karosta Northern Forts	Karosta, Liepāja, Latvija T. +371 26364970 GPS: 56.59117, 21.01481
132	Īle National Partisan Bunker	Zebrenes pag., Dobele nov., Latvija T. +371 28675118 GPS: 56.57885, 22.92473
133	Redan of Karosta Fortifications	14. novembra bulvāris 82/86, Karosta, Liepāja, Latvija GPS: 56.57855, 21.04113
134	Soviet Air Force Target Polygon in Zvārdē	Zvārdē pag., Saldus nov., Latvija T. +371 63807443 GPS: 56.56637, 22.62548
135	Karosta Northern Pier	Karosta, Liepāja, Latvija T. +371 26364970 GPS: 56.59747, 20.99951
136	Karosta Water Tower	Ģenerāļa Baloža iela 29, Karosta, Liepāja, Latvija T. +371 26364970 GPS: 56.55283, 21.02394
137	Karosta Prison	Invalīdu iela 4, Karosta, Liepāja, Latvija T. +371 26364970 GPS: 56.54652, 21.02133
138	Oskars Kalpakis Bridge in Karosta	Karostas kaņāis, Karosta, Liepāja, Latvija T. +371 26364970 GPS: 56.54521, 21.00459
139	Private Collection "Family Barn"	Šēlpis putniņi, Šēlpas pag., Jēkabpils nov., Latvija T. +371 27879107 GPS: 56.54311, 25.68110
140	Ančupāni Memorial to the Victims of the Second World War	Vērņu pag., Rēzeknes nov., Latvija T. +371 26357449, +371 28686863 GPS: 56.53963, 27.31211
141	A Monument Dedicated to the First Battle of Oskars Kalpakis Battalion in Liepāja	Lielauca, Lielauces pag., Dobele nov., Latvija GPS: 56.513563, 22.875869
142	Jēkabpils History Museum	Rīgas iela 216B, Jēkabpils, Latvija T. +371 27008136 GPS: 56.51127, 25.85900
143	Latgale Culture and History Museum	Atbrīvošanas Aleja 102, Rēzekne, Latvija T. +371 64424444 GPS: 56.50781, 27.33276
144	Monument "Vienoti Latvijai" ("United for Latvia") or Māra of Latgale	Atbrīvošanas Aleja 93, Rēzekne, Latvija T. +371 26332429 GPS: 56.50665, 27.33079
145	Treasure House of the Free State, Private Collections Bearing Evidence of the Time Period from 1918 to 1940	Kraosta iela 35, Rēzekne, Latvija T. +371 25575555 GPS: 56.50213, 27.33374
146	Border Guard Museum	Zavoliņo iela 8, Rēzekne, Latvija T. +371 64036879 GPS: 56.48691, 27.34133
147	Memorial "Synagogue Garden"	Rīgas iela 35, Bauska, Latvija T. +371 27744684 GPS: 56.47081, 24.186262
148	War Museum in Eleja	Dzelzelja aleja, Elejas pag., Jelgavas nov., Latvija T. +371 26844722 GPS: 56.40895, 23.47782
149	Bauska Freedom Monument	Uzvaras iela 26, Bauska, Latvija T. +371 27744684 GPS: 56.40441, 24.17872
150	Ezere Cultural History and Local Research Repository "Customs House"	"Ezeres Muižas punkts", Ezeres pag., Saldus nov., Latvija T. +371 29475438 GPS: 56.40268, 22.36947
151	Viesīte Freedom Monument	Brīvības iela 31-29, Viesīte, Jēkabpils nov., Latvija GPS: 56.34650, 25.54869
152	"Sēlija" Museum in Viesīte	A Drodzes iela 7, Viesīte, Jēkabpils nov., Latvija T. +371 29116335 GPS: 56.342383, 25.555224